

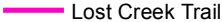

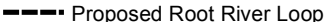






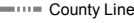
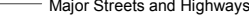



Trail Map

Legend

-  Future Bridges
 -  Potential Trailheads
 -  Lost Creek Trail
 -  Proposed County 5 Loop
 -  Proposed Root River Loop
 -  Proposed Creek Trail
 -  Proposed Street Striping
 -  City Trails
 -  Schools
 -  Public Parks
-
-  Chatfield City Limits
 -  County Line
 -  Major Streets and Highways
 -  Stream
- 0 250 500 1,000 1,500 Feet

