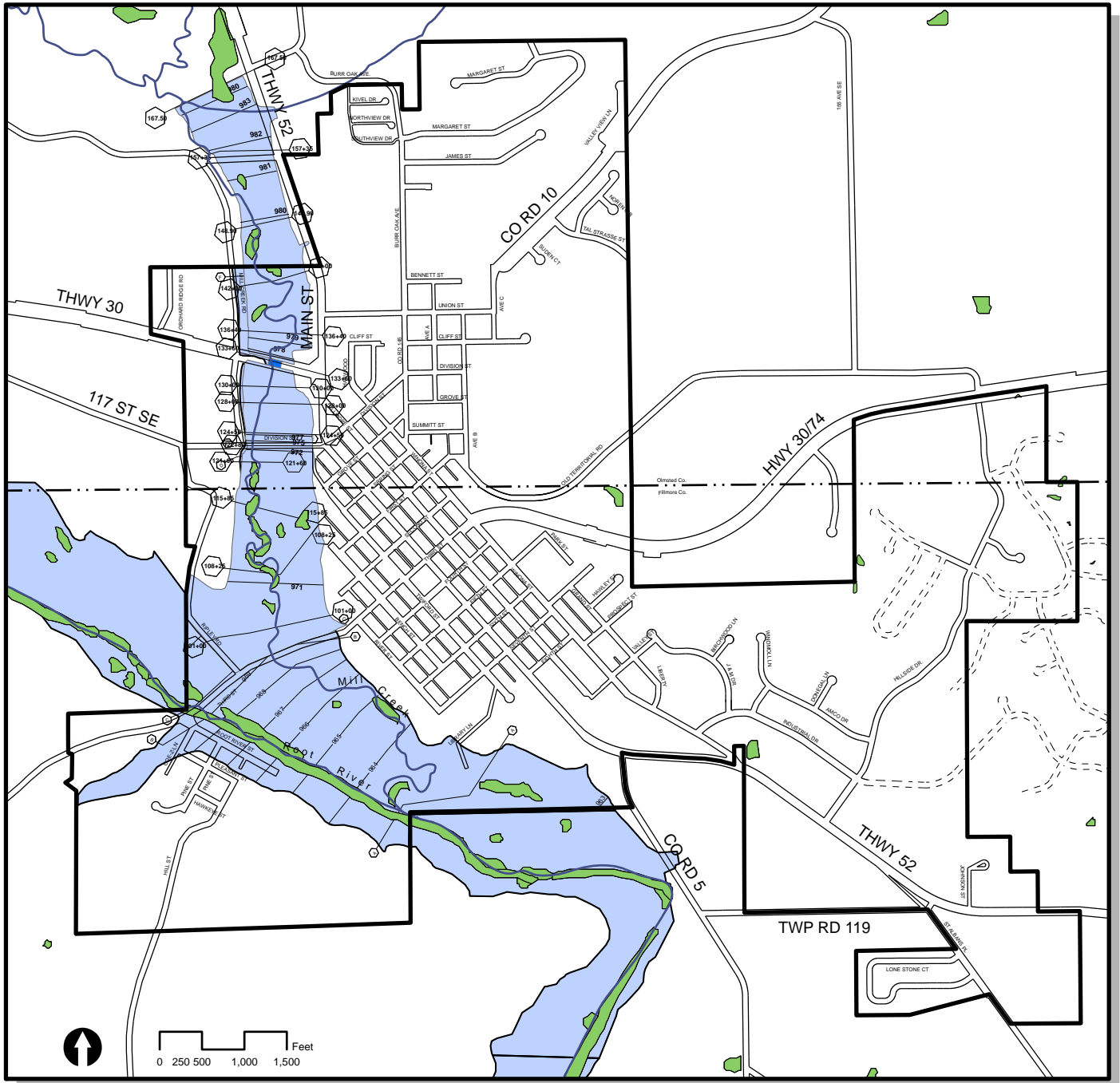




FIG. #24

# FLOODPLAIN & WETLAND MAP



SOURCE - CHATFIELD PLANNING

## Legend

-  Floodplain Area
-  Wetland Areas

